















LAND USE CAPABILITY

Dougal & Di McIntosh

Tokomaru West Road, Brunswick

LUC & description

- 
Ilic1
 Flat to undulating high terrace with soils formed from weathered oess and tephra
 
- 
Ilic3
 Undulating to rolling downlands with soils developed from weathered loess and tephra
 
- 
Iliw2
 Flat, narrow alluvial valley floors and areas of higher terraces mantled with colluvium from nearby valley slopes
 
- 
Iive3
 Rolling to strongly rolling downlands with soils developed from weathered and volcanic tephra.
 
- 
Iile14
 Moderately steep to steep hill country formed on unconsolidated to moderately consolidated sandstone +/-mantled with loess
 
- 
Iive5
 Steep to very steep slopes formed on unconsolidated to moderately consolidated sandstone
 
- 
Iille3
 Very steep slopes formed from unconsolidated to moderately consolidated sandstone
 

Date:	1 October 2006	Surveyors:	S Dudin & L Grant Landvision Ltd.
Property owner(s):	Dougal & Di McIntosh	Survey scale:	1:10,000
Property:	Ratamaru Farm Tokomaru West Road Brunswick Wanganui	Aerial photo:	Supplied by Horizons Regional Council (0.75m orthophoto from Terralink). Flown 2004/05.